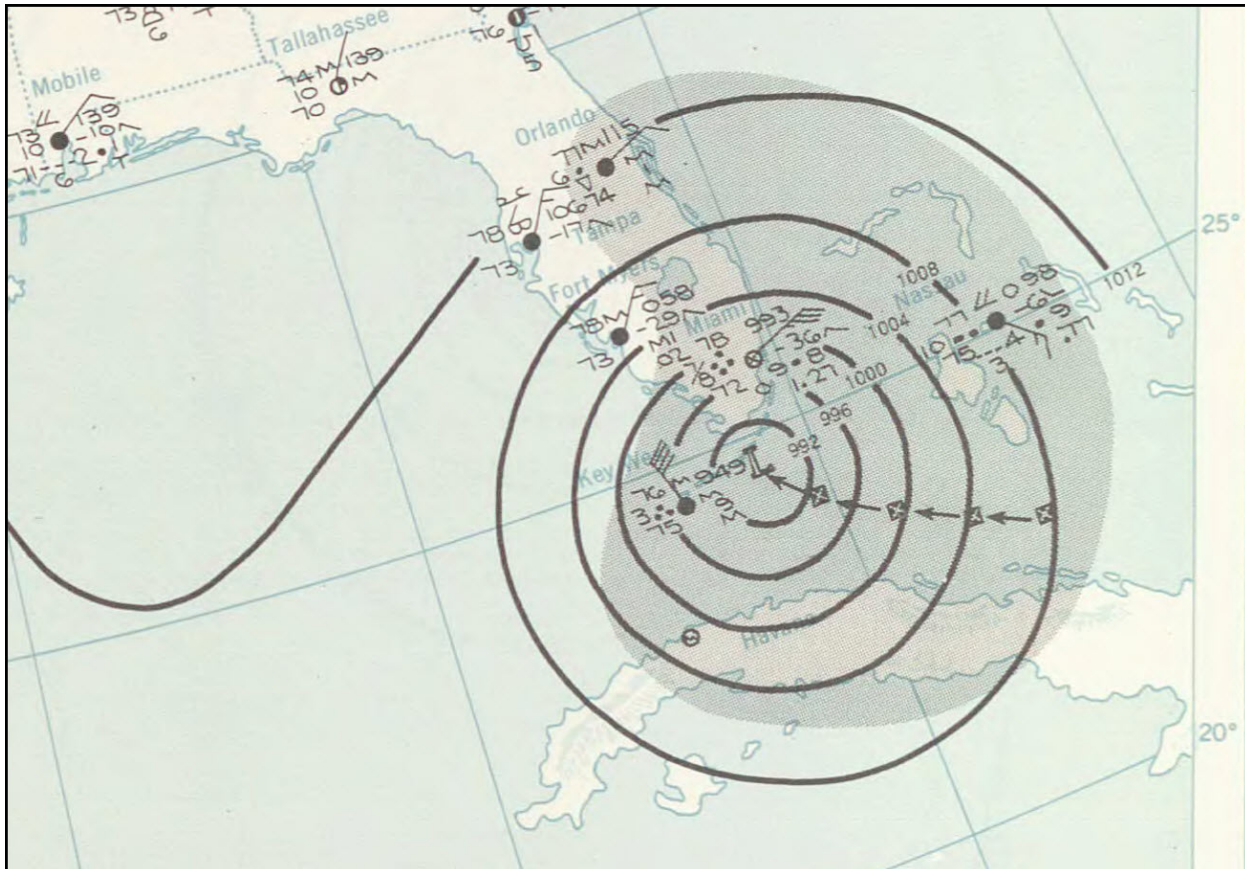


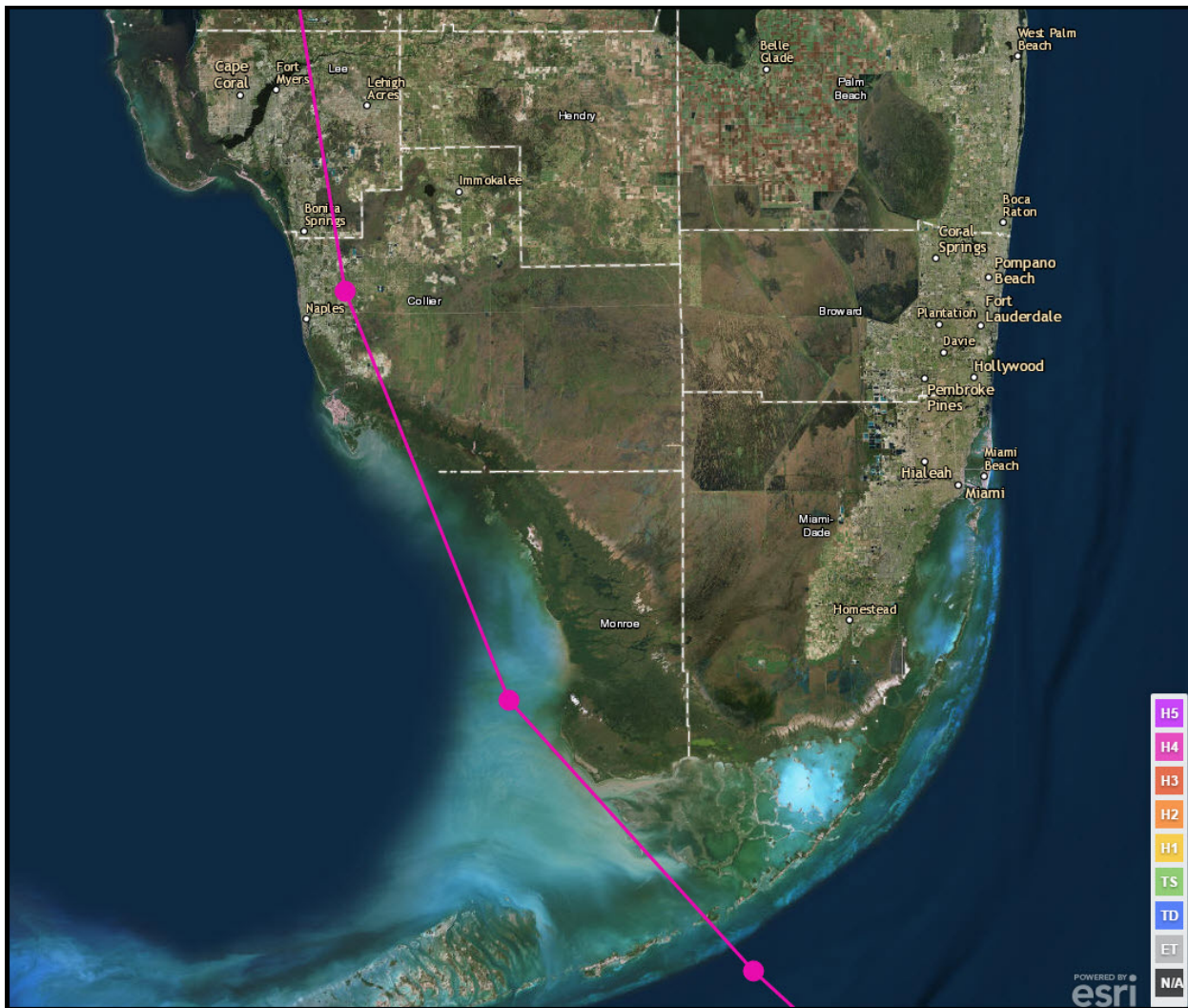
U.S.A and Global Events for September 10th:

1811: South Carolina was hit by a hurricane. The main highlight associated with the hurricane was a tornado that damaged downtown Charleston. Click [HERE](#) for a tweet from Cary Mock, Professor at the University of South Carolina.

1960: The center of Hurricane Donna passed over the middle of the Florida Keys between 2, and 3 am on this day. Donna was a Category 5 hurricane over the Atlantic and a Category 4 at landfall. This storm caused the deaths of over 100 in Puerto Rico, 50 in the United States, and 63 in a jet crash. The plane crash occurred on August 29th as a French airliner was attempting to land at Dakar, Senegal during a "blinding rainstorm." The storm was likely a tropical disturbance at the time of the crash. Click [HERE](#) for more information from the NWS Office in Miami.

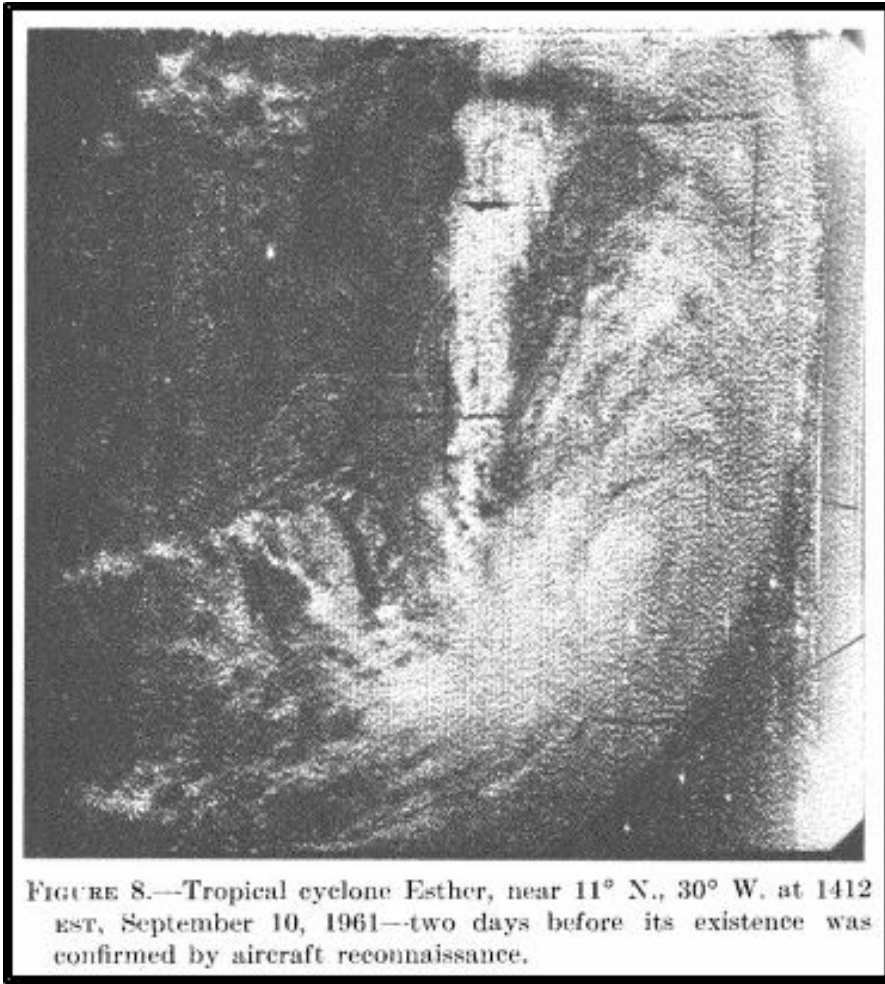


Above is a surface map of Hurricane Donna on September 10, 1960, at 1 AM, EST.

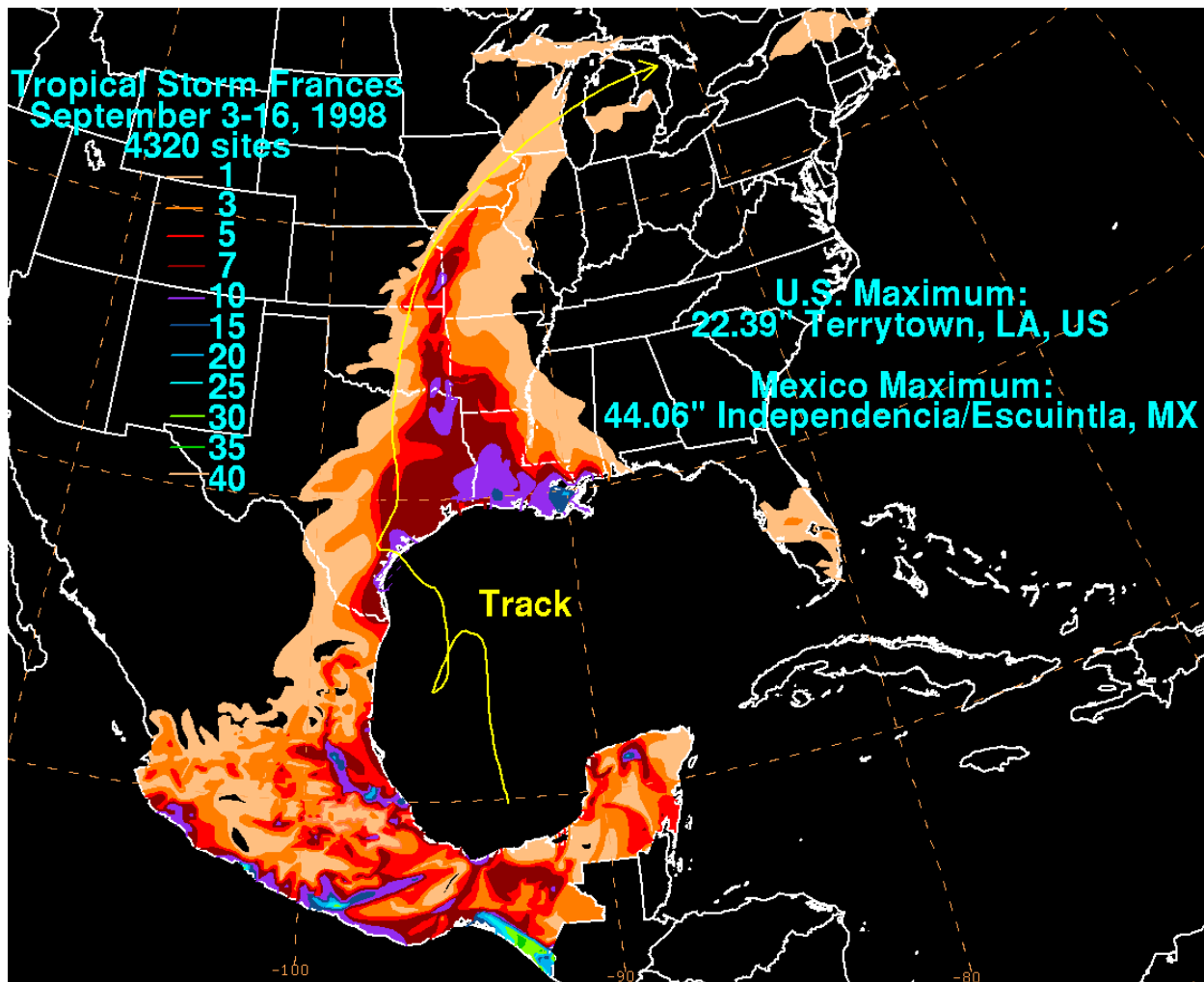


Above is the hurricane track across southwest Florida on September 10.

1961: On September 10th, the Television Infrared Observation Satellite observed an area of thunderstorms west-southwest of the Cape Verde Islands, suggesting a possible tropical cyclone. This storm is the first large tropical cyclone to be discovered on satellite imagery and would eventually become Hurricane Esther.



1998: Tropical Storm Frances made landfall near Matagorda Bay, TX, causing the worst coastal flooding and beach erosion since Hurricane Carla in 1961. The storm's heavy rains ended a drought in East Texas but caused severe river flooding in parts of Texas and Louisiana. The highest rainfall total noted was 21.10 inches at Terrytown in southeast Louisiana. A major disaster declaration was issued for Cameron, Jefferson, Lafourche, and Terrebonne parishes in Louisiana.



The rainfall map above is from the Weather Prediction Center.

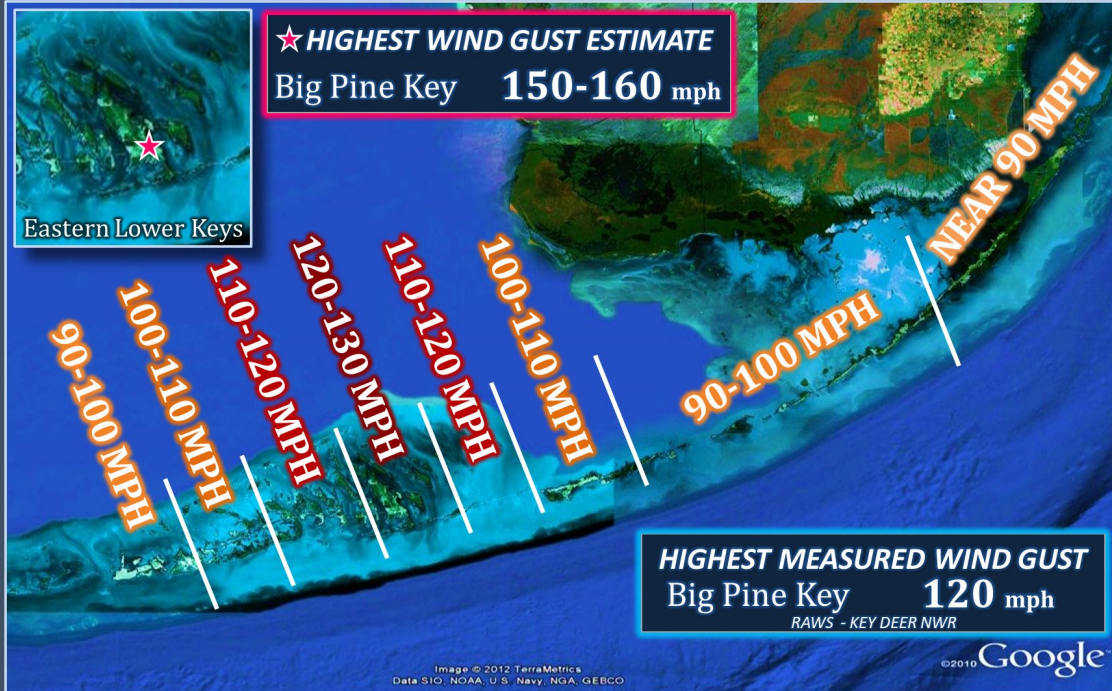
2017: Hurricane Irma crossed the Florida Keys as a Category 4 storm. Click [HERE](#) for more information from NWS Key West. Click [HERE](#) for additional information from MesoWest and Synoptic Labs.

HURRICANE IRMA PEAK WIND GUSTS

ESTIMATED BASED ON DAMAGE ASSESSMENTS

9/10/2017

PRELIMINARY REPORTS -- SUBJECT TO CORRECTIONS



PRELIMINARY REPORTS -- SUBJECT TO CORRECTIONS



Florida Keys
WEATHER FORECAST OFFICE

www.weather.gov/key



[facebook.com/NWSKeyWest](https://www.facebook.com/NWSKeyWest)



[@NWSKeyWest](https://twitter.com/NWSKeyWest)

October 1, 2017